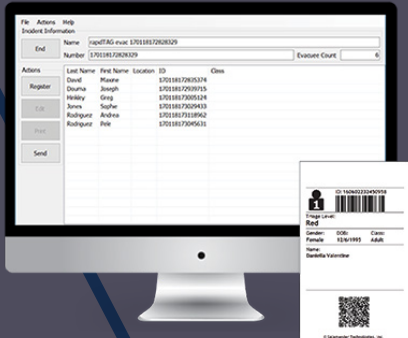


PATIENT / EVACUEE TRACKING

For public health, the stakes couldn't be higher—people's lives are at risk. RAPID TAG EVAC and TRACK APP are two Salamander solutions proven to improve patient and evacuee tagging and tracking. Off-scene managers need situational awareness to mobilize resources and prepare for large groups of patients and evacuees. Salamander fills the void and bridges the gap between on-scene and off-scene data sharing and planning.

RAPID TAG EVAC

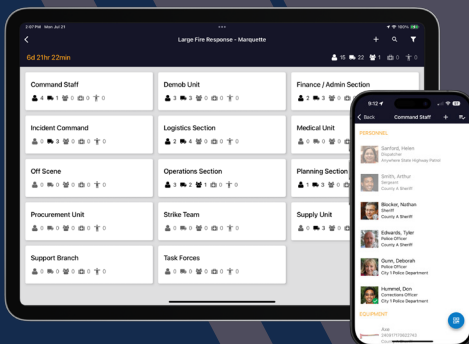
Quickly create patient / evacuee IDs to easily TRACK location, destination, special needs, and family connections, while increasing interoperability between emergency response agencies.



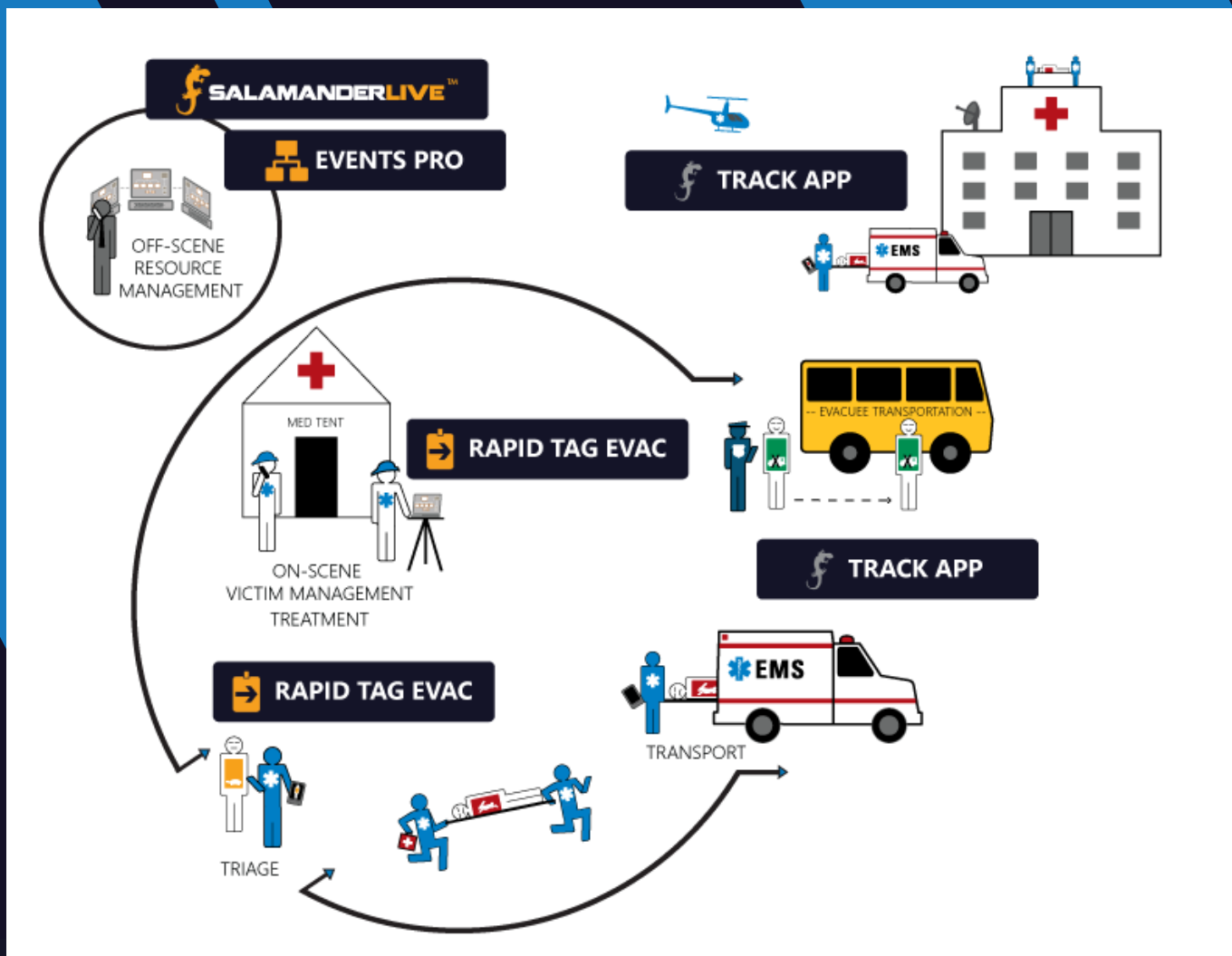
- Scan drivers licenses or existing triage tags to create valid IDs in a matter of seconds
- TRACK evacuees / patients for chain-of-custody
- Inform shelters, evacuation centers, and medical facilities of incoming evacuees / patients
- Send information to SalamanderLive™ to create a common-operating picture and increase situational awareness
- Access information, in real-time, stored in SalamanderLive for accurate reporting

TRACK APP

Increase situational awareness and enhance coordination and preparation by tracking patients and evacuees in the field. Scan patient and triage tags for real-time accountability and insight.



- Use the ICS chart to track patients / evacuees
- Scan existing triage or Salamander patient tags
- View and edit high-level patient / evacuee information
- View patient activity history
- Create a common operating picture with other TRACK solutions
- Automatically send updates to SalamanderLive for accurate, real-time reporting



SalamanderLive is a scalable tool used to credential and account for all resources. Increase situational awareness during large-scale events or day to day activities with real-time reporting. Manage personnel and equipment profiles, qualifications, and upload documents. All information collected in the field syncs to SalamanderLive to create a common operating picture.



EVENTS PRO

ICS Chart: Create / edit assignments and resources in an ICS chart.

Roster: View all resources affiliated to an event.

GIS MAPPING: View the physical location of assignments and resources.

Resource Timer: Set specific individual timers and warnings for personnel.



TRACK APP

TRACK resource assignment and location by scanning tags or downloading resources, view a common operating picture, and validate credentials.



PLANS

Pre-plan assignments and resources. Email credentials to resources. View actual vs planned data within an active event.



RAPID TAG EVAC

Quickly create evacuee IDs to instantly TRACK location, destination, special needs, and family connections.